

**Broome County
Parks & Recreation**

❄️ ❄️ ❄️
**CROSS
COUNTRY
SKI TRAIL
GUIDE** ❄️ ❄️



 **GREENWOOD
PARK**
Nanticoke, New York

**HAWKINS POND
NATURE AREA**
Windsor, New York 

Visit our website at
www.gobroomecounty.com



WELCOME TO HAWKINS POND NATURE AREA!

The County trail system is approximately 3.75 miles and the adjacent State Forest trail system is approximately 3 miles. Both offer trails for the beginner through expert. These trails will provide you with an opportunity to ski in a wilderness setting. There are several major points of interest and natural beauty along the trails for your viewing pleasure. We hope you enjoy them.

* **FOR EMERGENCY HELP CALL 911**

* **For your safety. . .**

- * Ski with a partner
- * Please stay on the trails at all times
- * Yield to the right when being passed

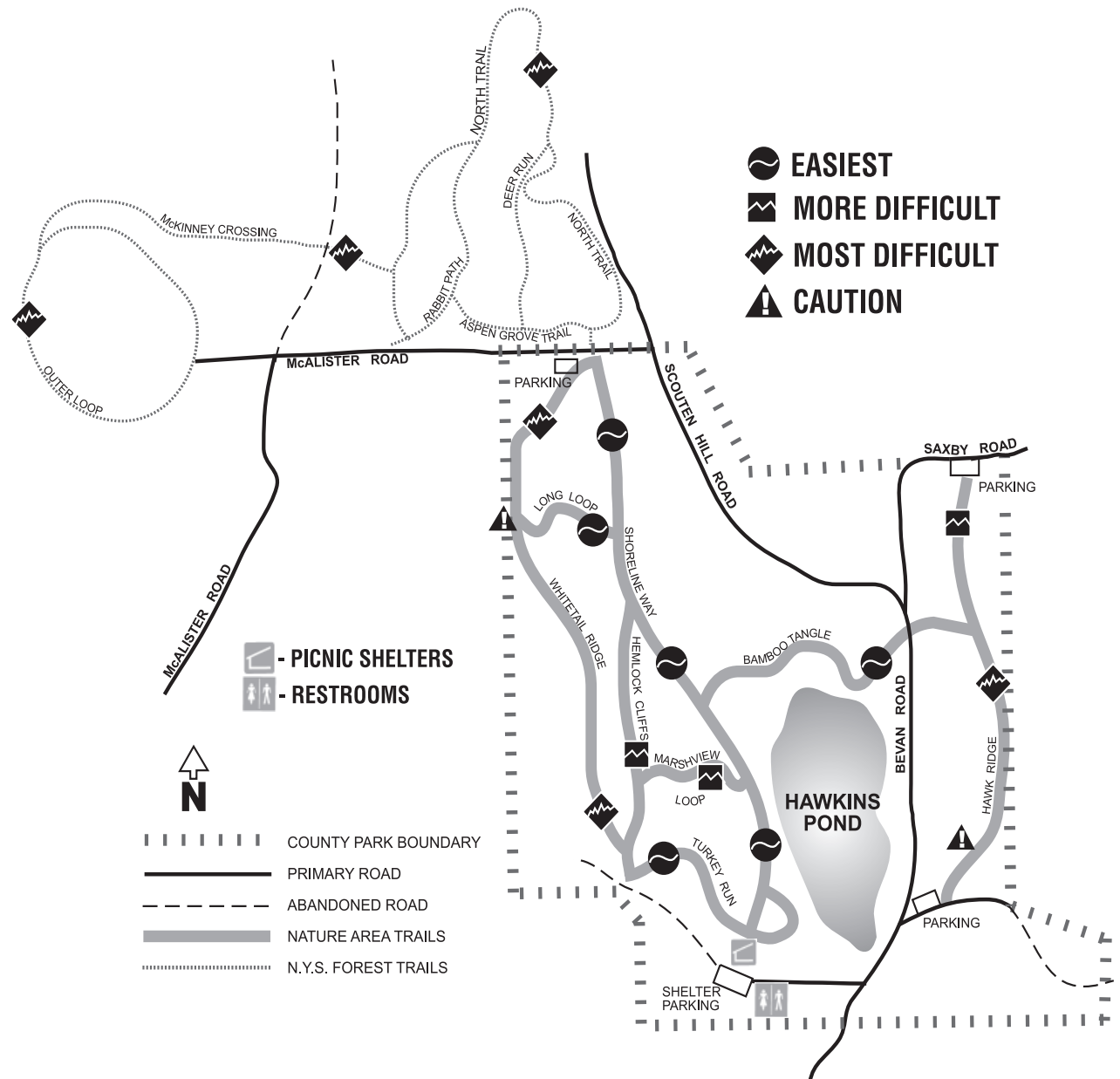
* **DIRECTIONS TO HAWKINS POND:**

Rt. 17 to Windsor exit, turn right onto Rt. 79. Go approximately 3.5 miles to Edson Road. Turn right onto Edson Road and go 2 miles to Scouten Hill Road. Turn left onto Scouten Hill Road and go 2 miles to park.

For information please call:

Nature Area Trails (607) 778-2193
 State Forest Trails (607) 775-2545

HAWKINS POND NATURE AREA CROSS COUNTRY TRAILS



- EASIEST**
- MORE DIFFICULT**
- MOST DIFFICULT**
- CAUTION**

- PICNIC SHELTERS**
- RESTROOMS**

- COUNTY PARK BOUNDARY
- PRIMARY ROAD
- ABANDONED ROAD
- NATURE AREA TRAILS
- N.Y.S. FOREST TRAILS



WELCOME TO GREENWOOD PARK!

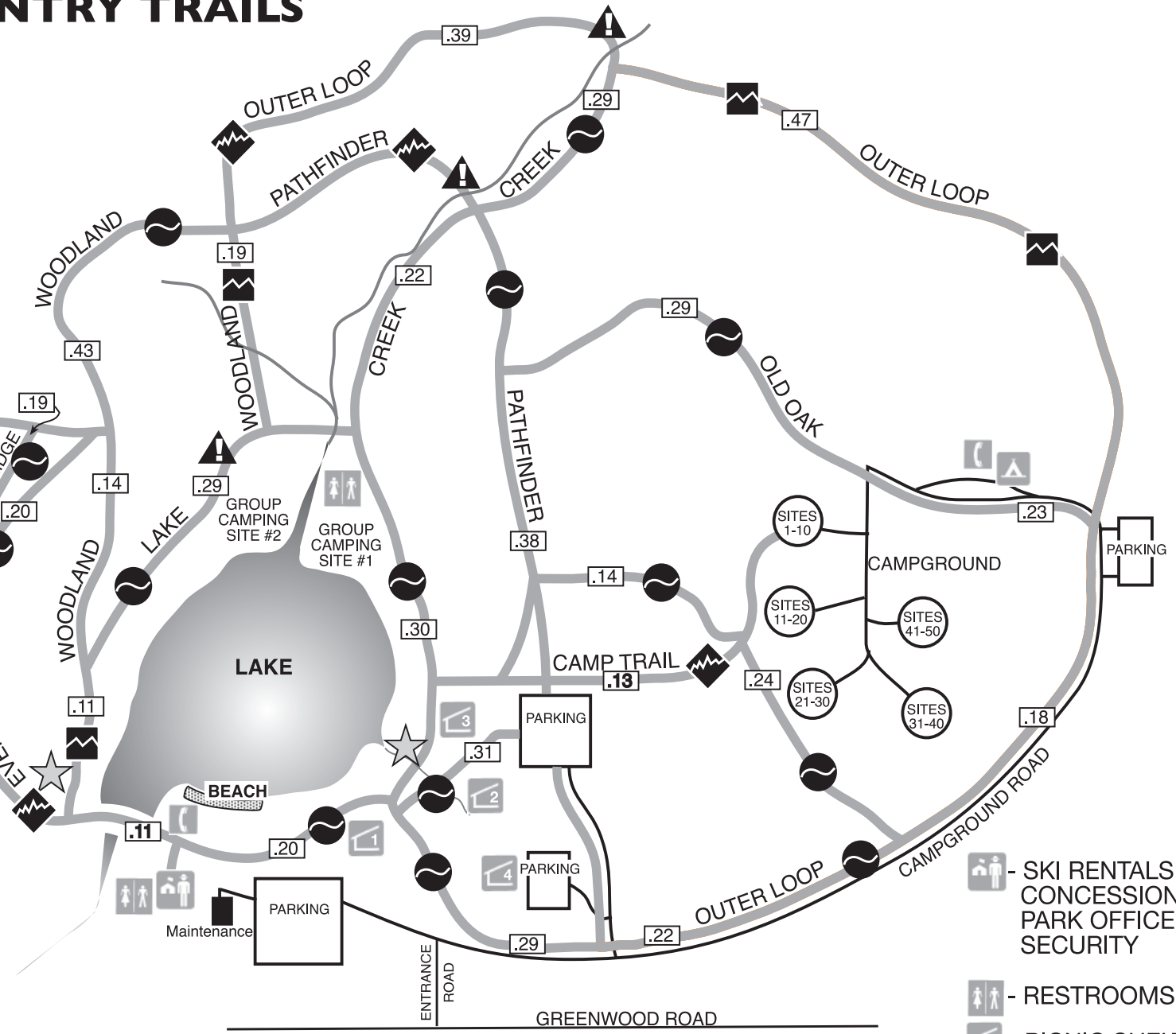
The combined trail system is approximately 6.5 miles which includes groomed trails for beginners through the expert skier. All trails begin at the ski concession stand and rental operation.






- * **HOURS OF OPERATION:**
8:00 AM – 4:00 PM Weekdays
9:00 AM – 4:00 PM Weekends
- * **SKI RENTALS ARE AVAILABLE**
- * **DAILY TRAIL PASSES AND SEASON PASSES ARE AVAILABLE AT THE PARK OFFICE**
- * **FOR INFORMATION AND SKI CONDITIONS CALL:
(607) 862-9933**
- * **FOR EMERGENCY HELP CALL 911**
- * **FOR YOUR SAFETY**
 - * Ski with a partner
 - * Please stay on the trails at all times
 - * Yield to the right when being passed
- * **DIRECTIONS TO GREENWOOD PARK:**
 - * Rt. 17 to Exit 71N (Airport Road). Take Airport Road north and follow park signs.
 - * From Endicott: Rt. 26 N and follow park signs.

GREENWOOD PARK CROSS COUNTRY TRAILS

-  EASIEST
-  MORE DIFFICULT
-  MOST DIFFICULT
-  CAUTION

-  TRAIL REGISTERS
-  - TRAILS
-  - TRAIL DISTANCE IN MILES



-  - SKI RENTALS CONCESSION PARK OFFICE SECURITY
-  - RESTROOMS
-  - PICNIC SHELTERS
-  - PHONES
-  - CAMP OFFICE